





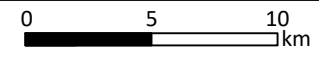
KEY

-  Proposed Luggies Knowe Wind Farm Extension
-  Landscape and Visual Impact Assessment Study Area (60km)
-  Built and Consented Sites

Luggies Knowe As Built
Beaw Field
Burradale
Garth
Gremista, Hoo Fields
Mossy Hill
Viking Variation

-  Sites at Planning Application Stage

Culterfield
Yell



Scale 1:300,000 @ A3



Luggies Knowe Wind Energy Project
Environmental Impact Assessment Report

Figure 5.4.1a
Cumulative Wind Farm Site Location Plan (60 km)

Date: 23/10/2022	Drawn by: HEPLA	Checked by: PD	Version: V1
------------------	-----------------	----------------	-------------